









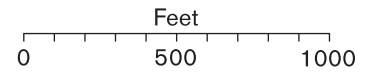


Viney Hill Brook

Essex, CT – 104 acres

- | | | | |
|-------------------|-------------------------------------------------------------------------------------|---------|-------------------------------------------------------------------------------------|
| Conservation Area |  | Water |  |
| Point of Interest |  | Wetland |  |
| Parking Area |  | Trail |  |
| | | Road |  |
| | | Kiosk |  |
-
-  Orange - Broad Walk
 -  Red - Turtle Trail
 -  Blue - Quarry Pond Trail
 -  Green - Wollock's Pond Loop
 -  White - Upland Woods Trail
 -  Purple - Forest Glade Trail

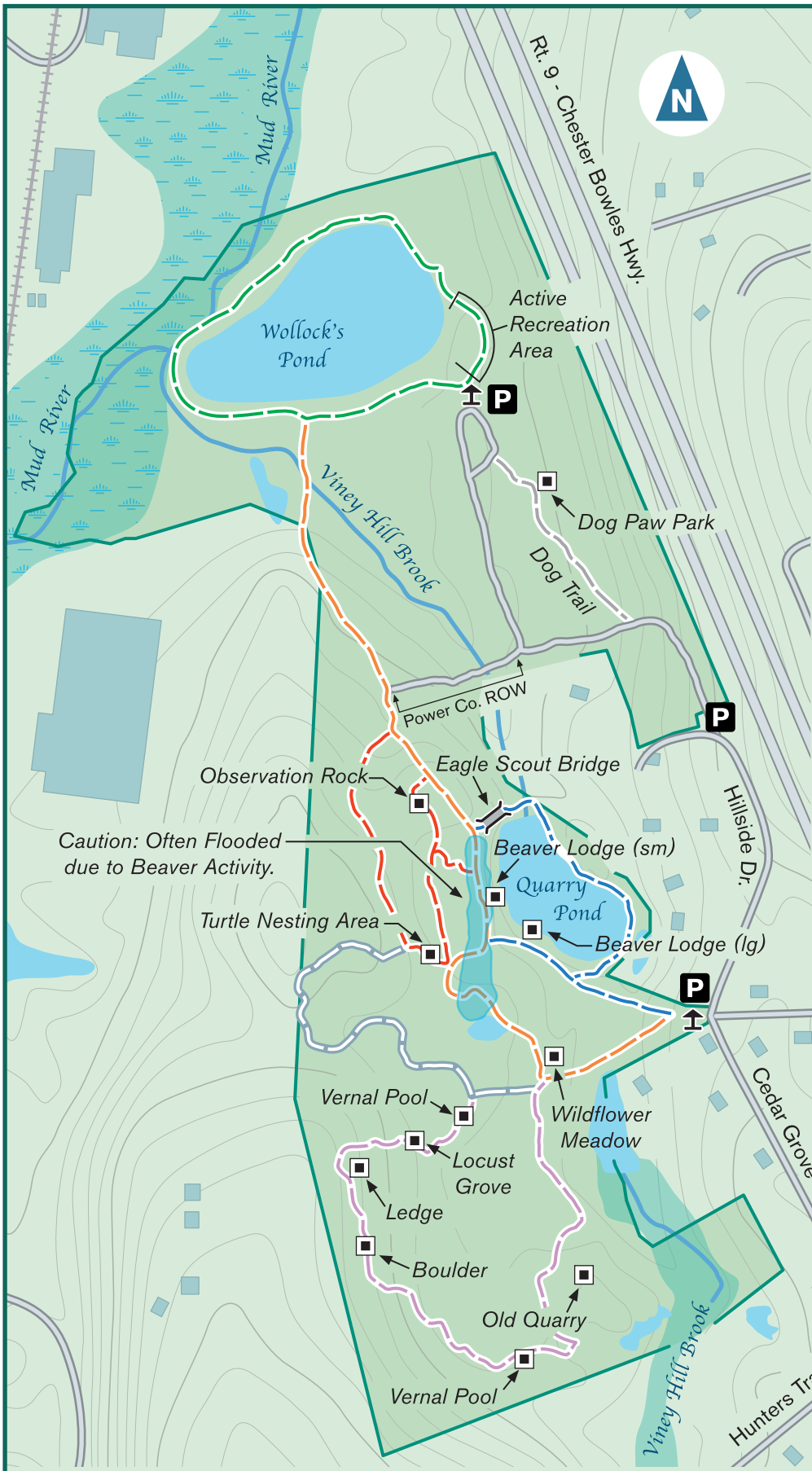


January 2019

Map: Mirto Art Studio - mirtoart.com Source: Essex Land Trust

Viney Hill Brook is a Town of Essex Property managed by the Essex Conservation Commission and the Essex Parks & Recreation Commission.

Essex Town Hall - www.essexct.gov
29 West Avenue Essex, CT 06426



Caution: Often Flooded due to Beaver Activity.

Welcome to Viney Hill Brook

- Open sunrise to sunset
- Please respect the privacy of our neighbors
- Stay on marked trails to avoid damage to soil and habitats
- Do not remove or destroy plants, trees

- Dogs are welcome but must be on leash.
Clean up after your dog
- Leave no trace – please carry out what you carry in
- No fires, hunting, bicycles or motorized vehicles allowed
- This map is for general reference use only.